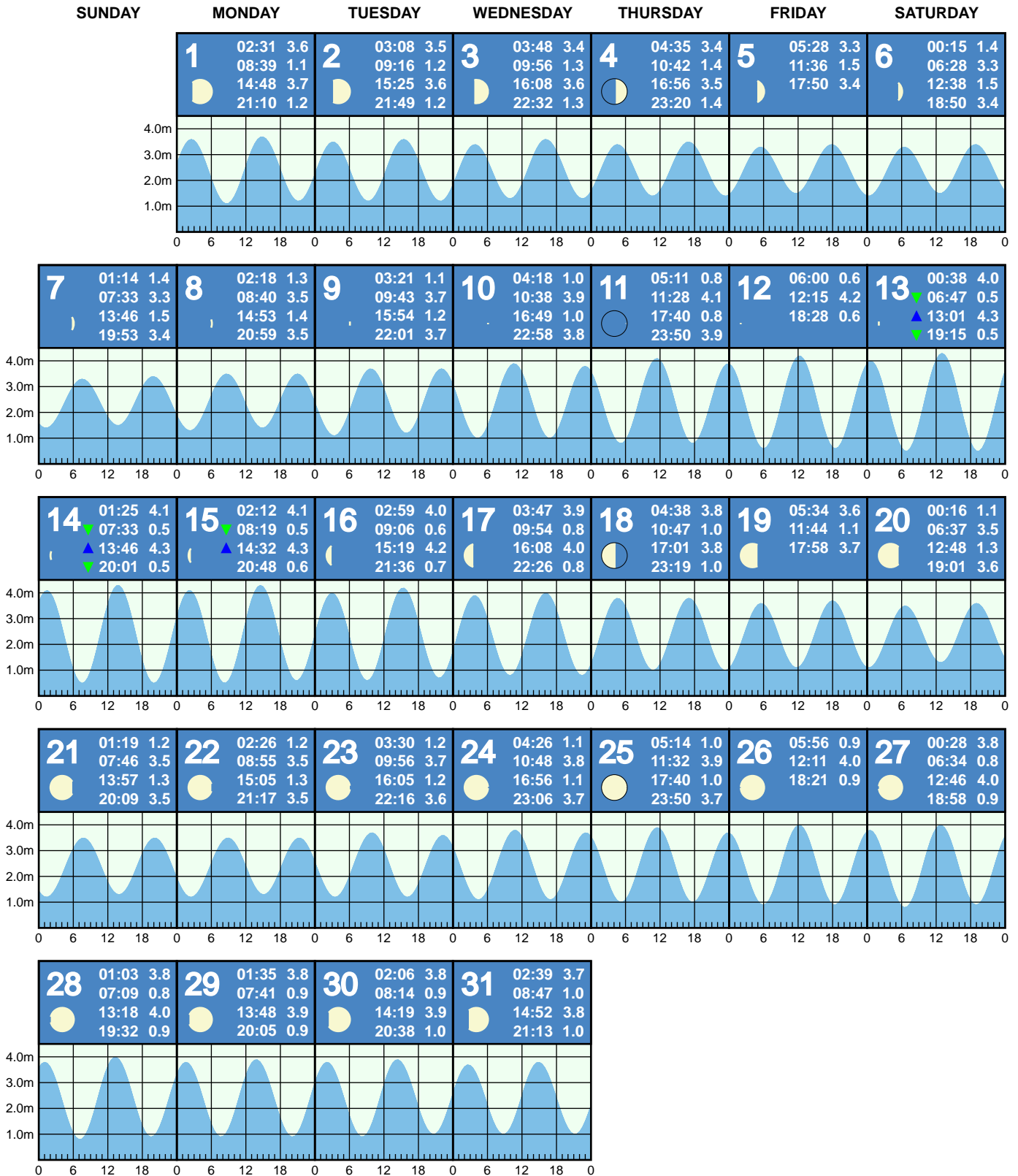


# TIDAL PREDICTIONS FOR ONEHUNGA

JANUARY 2024



Blue and green triangles indicate highest and lowest tides of the month, respectively. Major moon phases are circled in black.

This tide table is plotted from LINZ csv data at [https://static.charts.linz.govt.nz/tide-tables/maj-ports/csv/Onehunga\\_2024.csv](https://static.charts.linz.govt.nz/tide-tables/maj-ports/csv/Onehunga_2024.csv)

NOTE: These tide predictions are not official tide tables as specified in Maritime Rules Part 25 Nautical Charts and Publications (pursuant to Section 36 of the Maritime Transport Act 1994).

All times are adjusted for daylight savings time.

(c) Copyright 2024, offloop.net

# TIDAL PREDICTIONS FOR ONEHUNGA

## FEBRUARY 2024

SUNDAY

MONDAY

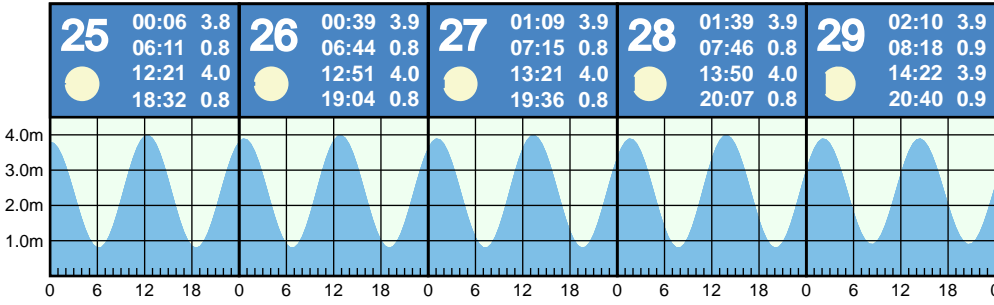
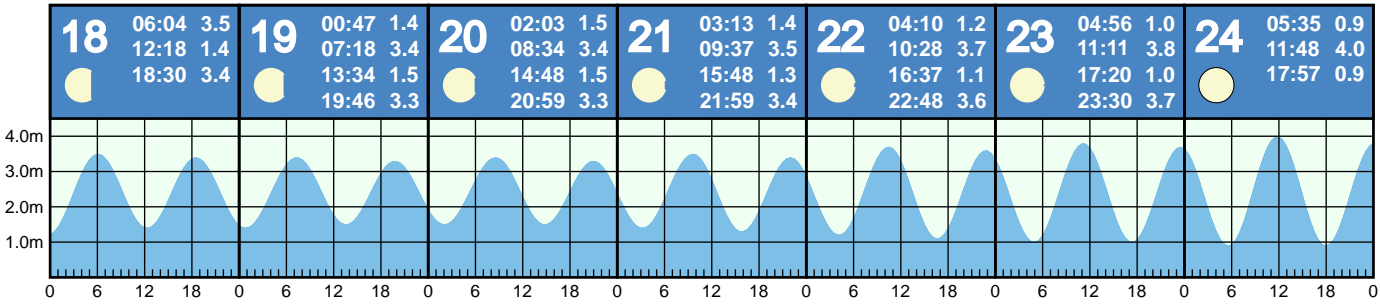
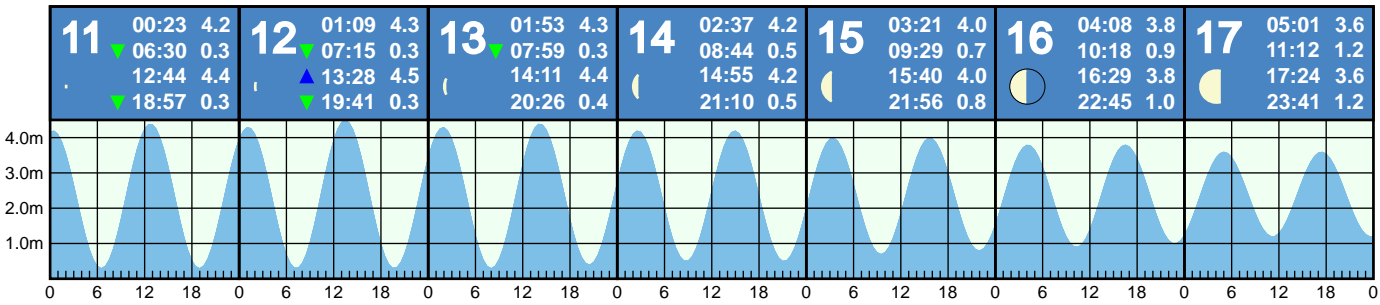
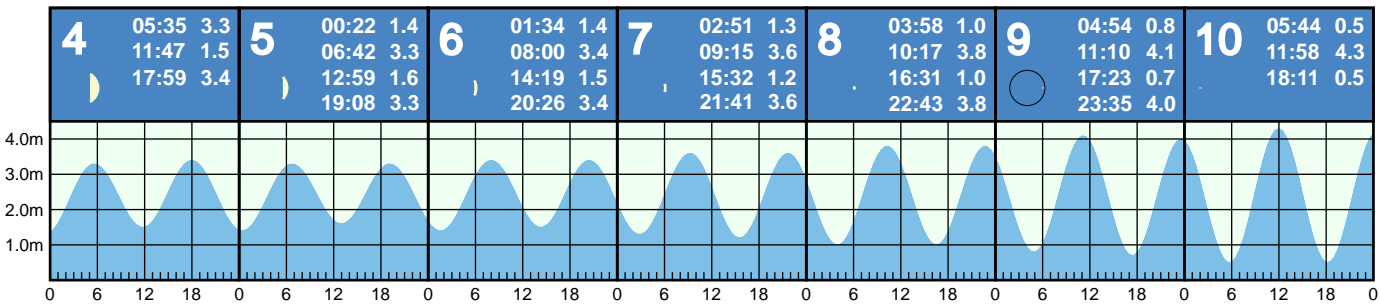
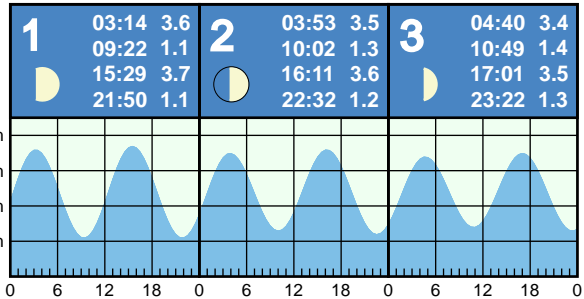
TUESDAY

WEDNESDAY

THURSDAY

FRIDAY

SATURDAY



Blue and green triangles indicate highest and lowest tides of the month, respectively. Major moon phases are circled in black.

This tide table is plotted from LINZ csv data at [https://static.charts.linz.govt.nz/tide-tables/maj-ports/csv/Onehunga\\_2024.csv](https://static.charts.linz.govt.nz/tide-tables/maj-ports/csv/Onehunga_2024.csv)


NOTE: These tide predictions are not official tide tables as specified in Maritime Rules Part 25 Nautical Charts and Publications (pursuant to Section 36 of the Maritime Transport Act 1994).

All times are adjusted for daylight savings time.

(c) Copyright 2024, offloop.net

# TIDAL PREDICTIONS FOR ONEHUNGA

## MARCH 2024



Blue and green triangles indicate highest and lowest tides of the month, respectively. Major moon phases are circled in black.

This tide table is plotted from LINZ csv data at [https://static.charts.linz.govt.nz/tide-tables/maj-ports/csv/Onehunga\\_2024.csv](https://static.charts.linz.govt.nz/tide-tables/maj-ports/csv/Onehunga_2024.csv)

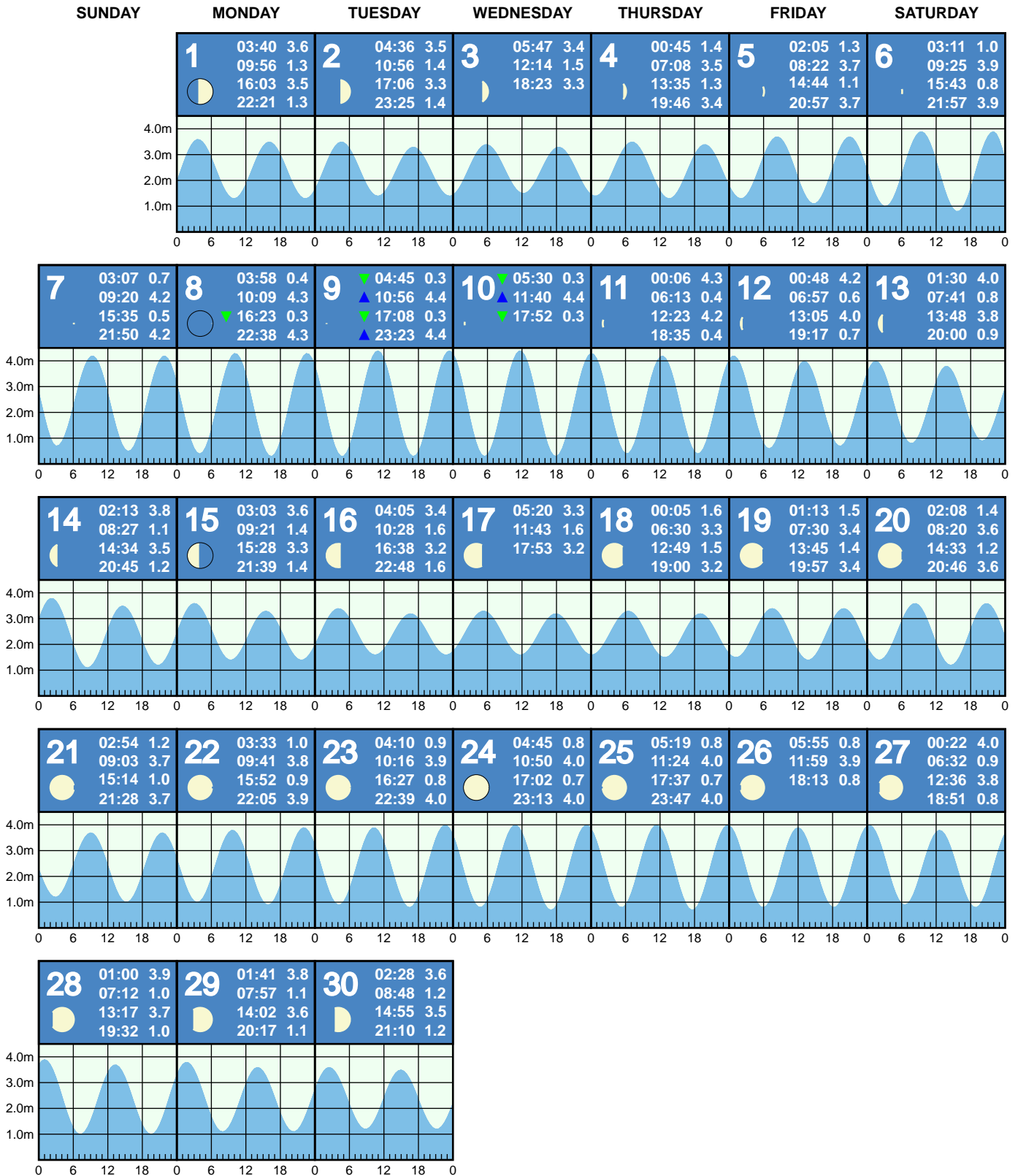
NOTE: These tide predictions are not official tide tables as specified in Maritime Rules Part 25 Nautical Charts and Publications (pursuant to Section 36 of the Maritime Transport Act 1994).

All times are adjusted for daylight savings time.

(c) Copyright 2024, offloop.net

# TIDAL PREDICTIONS FOR ONEHUNGA

APRIL 2024



Blue and green triangles indicate highest and lowest tides of the month, respectively. Major moon phases are circled in black.

This tide table is plotted from LINZ csv data at [https://static.charts.linz.govt.nz/tide-tables/maj-ports/csv/Onehunga\\_2024.csv](https://static.charts.linz.govt.nz/tide-tables/maj-ports/csv/Onehunga_2024.csv)

NOTE: These tide predictions are not official tide tables as specified in Maritime Rules Part 25 Nautical Charts and Publications (pursuant to Section 36 of the Maritime Transport Act 1994).

All times are adjusted for daylight savings time.

(c) Copyright 2024, offloop.net

# TIDAL PREDICTIONS FOR ONEHUNGA

MAY 2024

SUNDAY

MONDAY

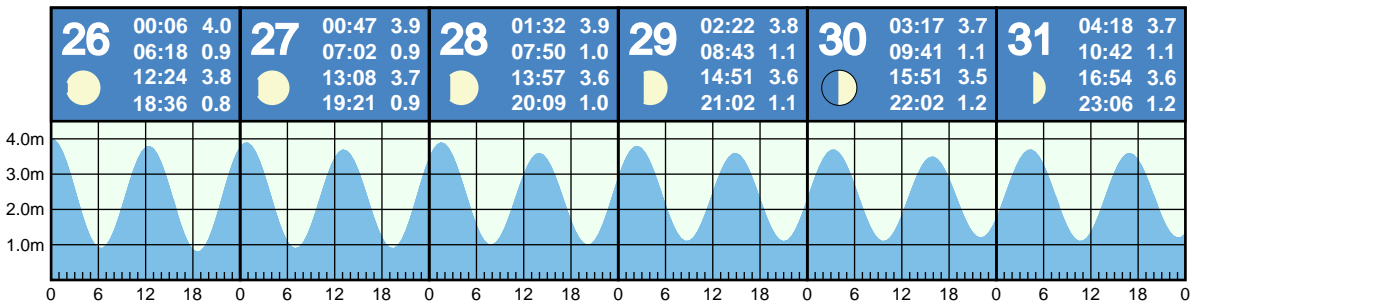
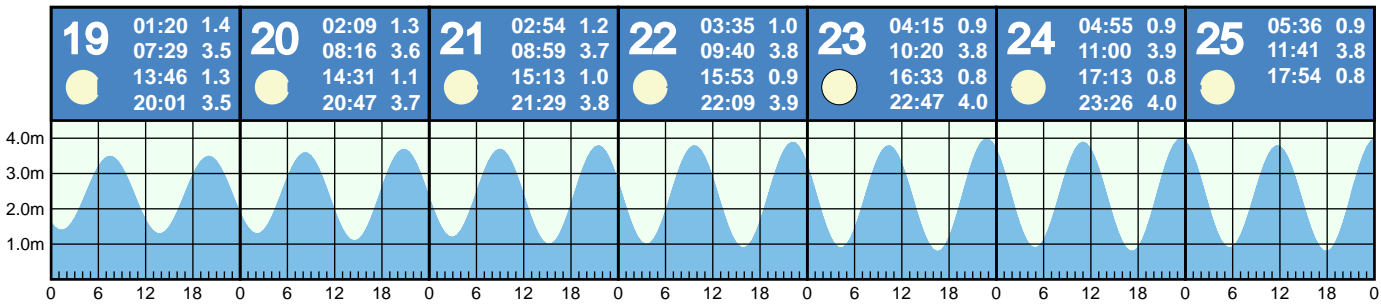
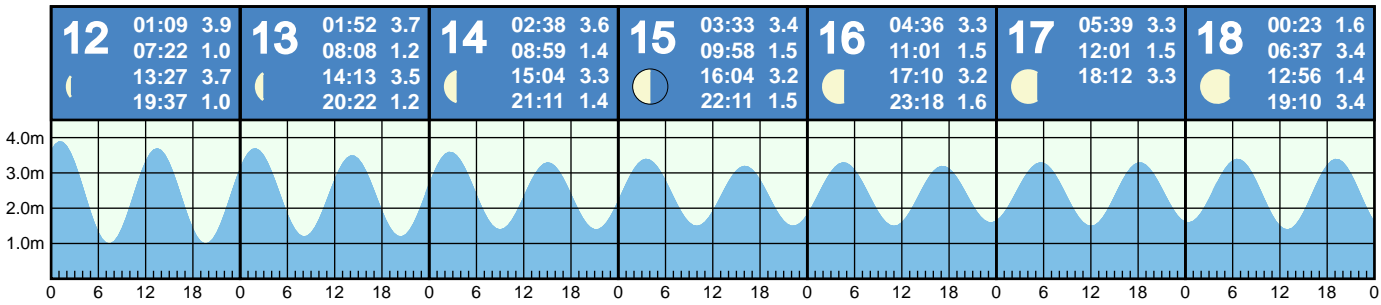
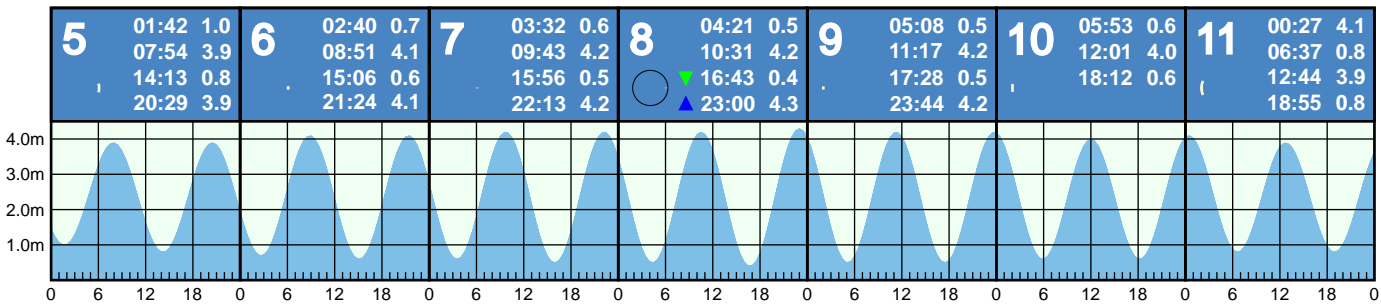
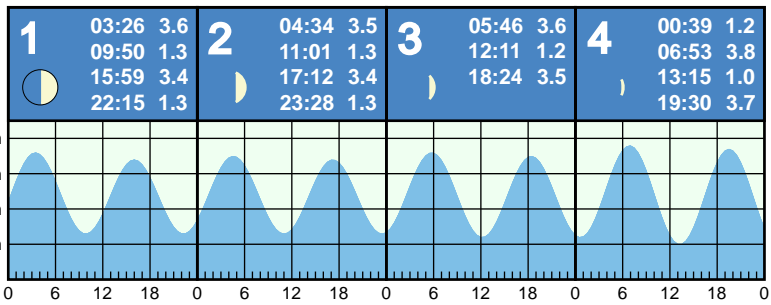
TUESDAY

WEDNESDAY

THURSDAY

FRIDAY

SATURDAY



Blue and green triangles indicate highest and lowest tides of the month, respectively. Major moon phases are circled in black.

This tide table is plotted from LINZ csv data at [https://static.charts.linz.govt.nz/tide-tables/maj-ports/csv/Onehunga\\_2024.csv](https://static.charts.linz.govt.nz/tide-tables/maj-ports/csv/Onehunga_2024.csv)

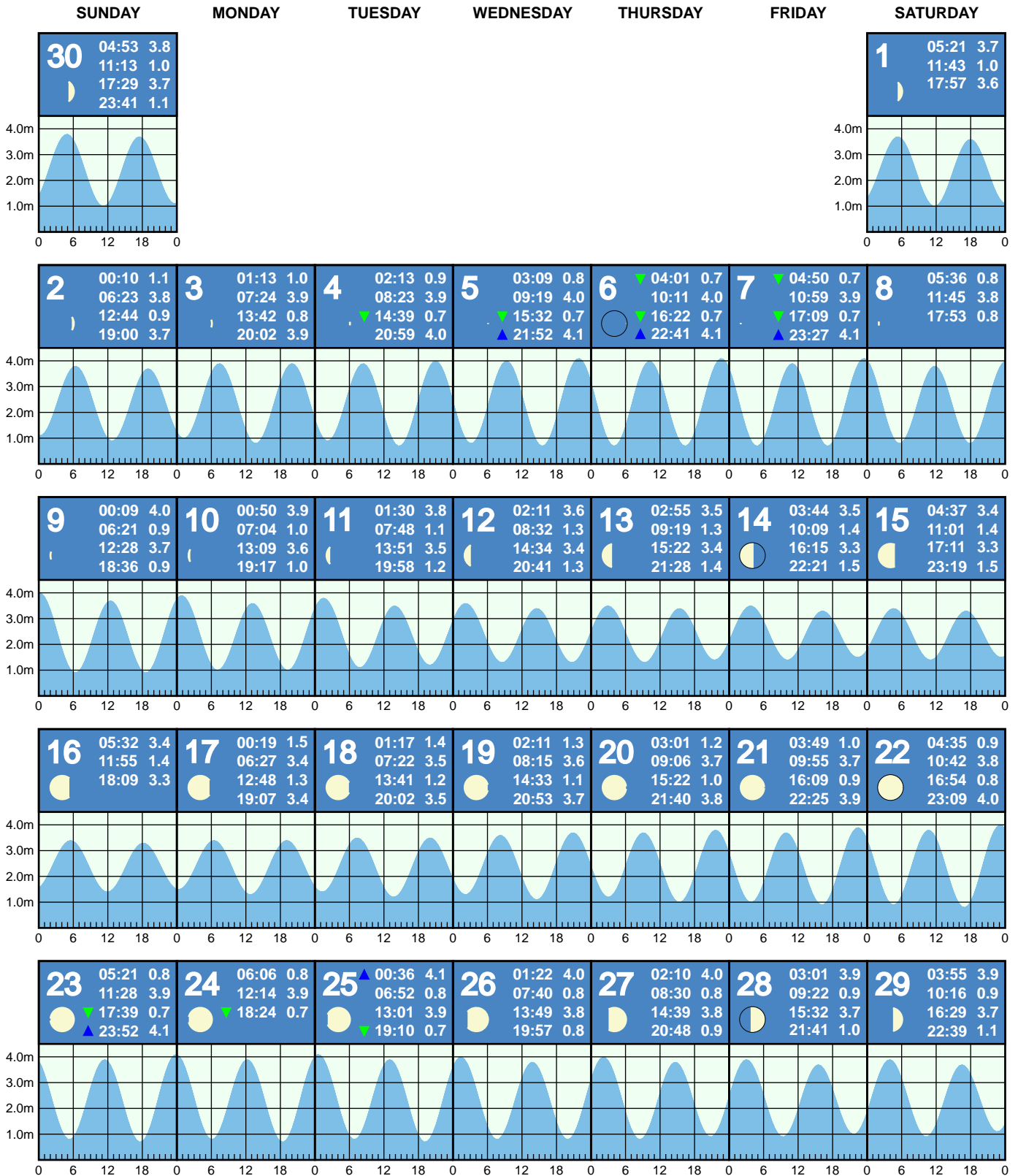
NOTE: These tide predictions are not official tide tables as specified in Maritime Rules Part 25 Nautical Charts and Publications (pursuant to Section 36 of the Maritime Transport Act 1994).

All times are adjusted for daylight savings time.

(c) Copyright 2024, offloop.net

# TIDAL PREDICTIONS FOR ONEHUNGA

JUNE 2024



Blue and green triangles indicate highest and lowest tides of the month, respectively. Major moon phases are circled in black.

This tide table is plotted from LINZ csv data at [https://static.charts.linz.govt.nz/tide-tables/maj-ports/csv/Onehunga\\_2024.csv](https://static.charts.linz.govt.nz/tide-tables/maj-ports/csv/Onehunga_2024.csv)

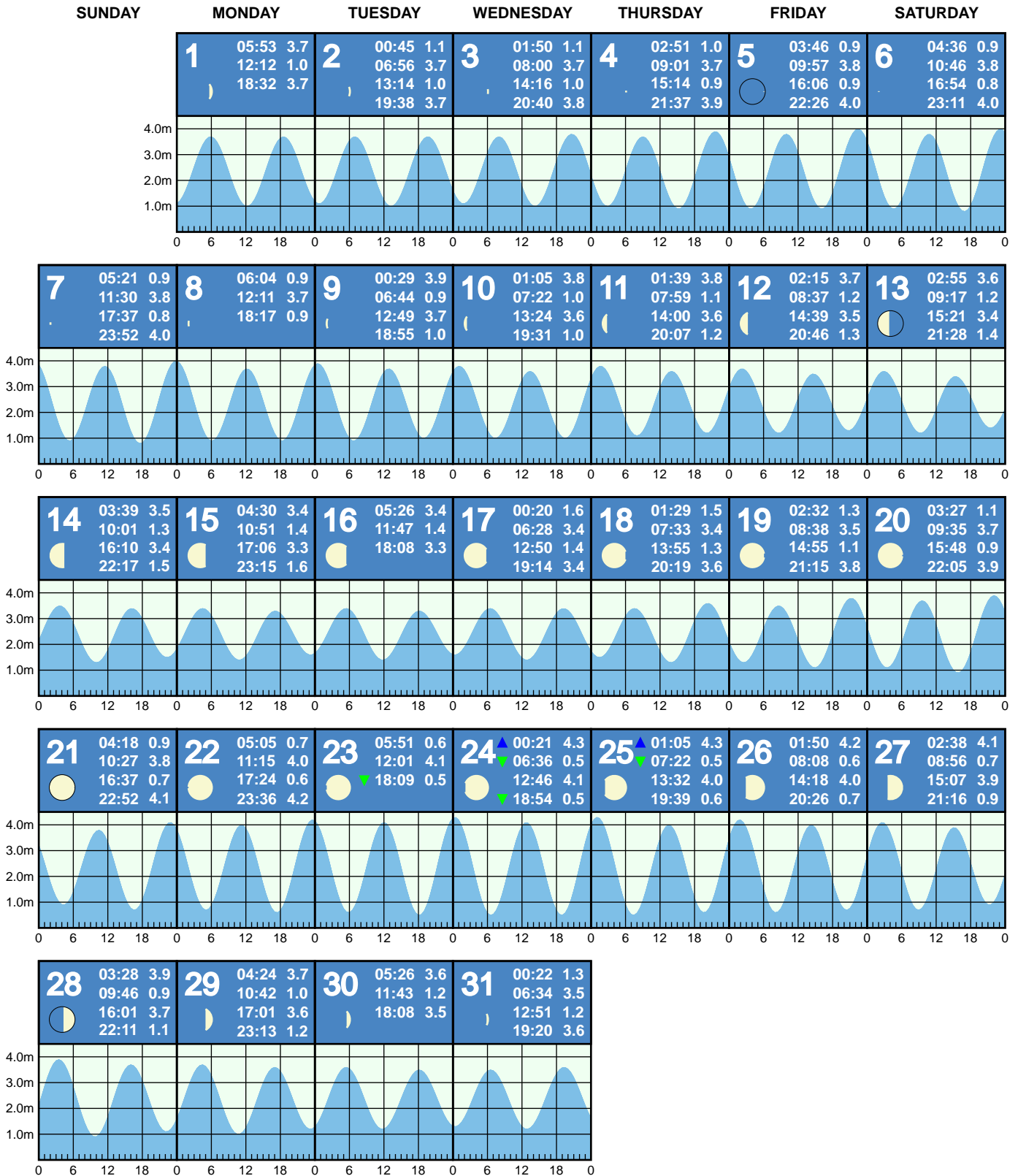
NOTE: These tide predictions are not official tide tables as specified in Maritime Rules Part 25 Nautical Charts and Publications (pursuant to Section 36 of the Maritime Transport Act 1994).

All times are adjusted for daylight savings time.

(c) Copyright 2024, offloop.net

# TIDAL PREDICTIONS FOR ONEHUNGA

JULY 2024



Blue and green triangles indicate highest and lowest tides of the month, respectively. Major moon phases are circled in black.

This tide table is plotted from LINZ csv data at [https://static.charts.linz.govt.nz/tide-tables/maj-ports/csv/Onehunga\\_2024.csv](https://static.charts.linz.govt.nz/tide-tables/maj-ports/csv/Onehunga_2024.csv)

NOTE: These tide predictions are not official tide tables as specified in Maritime Rules Part 25 Nautical Charts and Publications (pursuant to Section 36 of the Maritime Transport Act 1994).

All times are adjusted for daylight savings time.

(c) Copyright 2024, offloop.net

# TIDAL PREDICTIONS FOR ONEHUNGA

## AUGUST 2024

SUNDAY

MONDAY


TUESDAY

WEDNESDAY

THURSDAY

FRIDAY

SATURDAY



Blue and green triangles indicate highest and lowest tides of the month, respectively. Major moon phases are circled in black.

This tide table is plotted from LINZ csv data at [https://static.charts.linz.govt.nz/tide-tables/maj-ports/csv/Onehunga\\_2024.csv](https://static.charts.linz.govt.nz/tide-tables/maj-ports/csv/Onehunga_2024.csv)

NOTE: These tide predictions are not official tide tables as specified in Maritime Rules Part 25 Nautical Charts and Publications (pursuant to Section 36 of the Maritime Transport Act 1994).

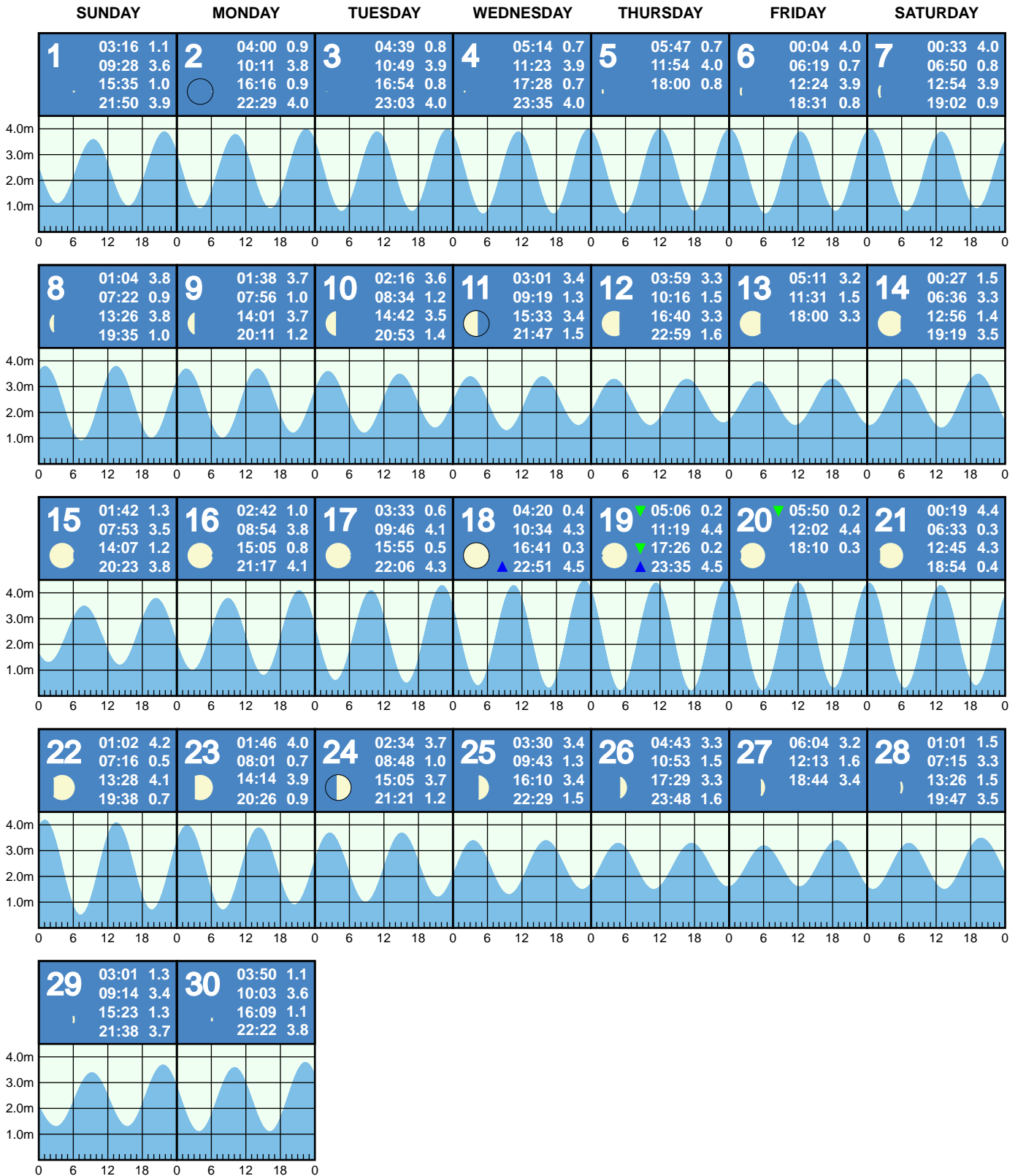
All times are adjusted for daylight savings time.

(c) Copyright 2024, offloop.net



# TIDAL PREDICTIONS FOR ONEHUNGA

SEPTEMBER 2024



Blue and green triangles indicate highest and lowest tides of the month, respectively. Major moon phases are circled in black.

This tide table is plotted from LINZ csv data at [https://static.charts.linz.govt.nz/tide-tables/maj-ports/csv/Onehunga\\_2024.csv](https://static.charts.linz.govt.nz/tide-tables/maj-ports/csv/Onehunga_2024.csv)

NOTE: These tide predictions are not official tide tables as specified in Maritime Rules Part 25 Nautical Charts and Publications (pursuant to Section 36 of the Maritime Transport Act 1994).

All times are adjusted for daylight savings time.

(c) Copyright 2024, offloop.net

# TIDAL PREDICTIONS FOR ONEHUNGA

OCTOBER 2024

SUNDAY

MONDAY

TUESDAY

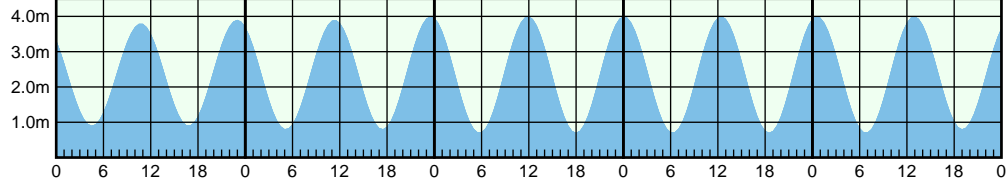
WEDNESDAY

THURSDAY

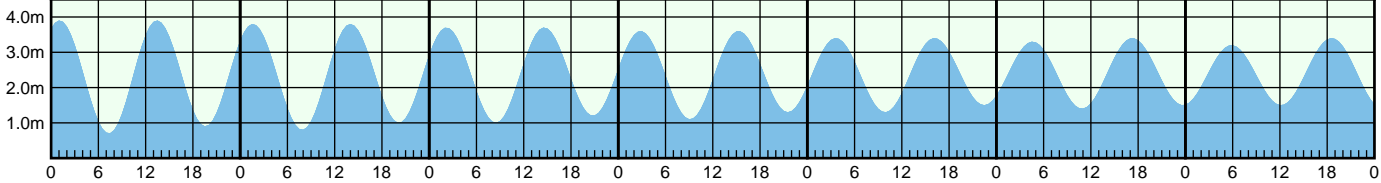
FRIDAY

SATURDAY

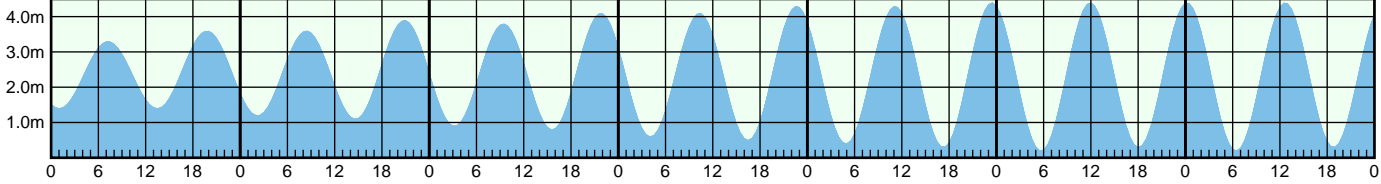
<b>1</b>	04:32 0.9 10:45 3.8 16:49 0.9 22:59 3.9	<b>2</b>	05:09 0.8 11:21 3.9 17:25 0.8 23:33 4.0	<b>3</b>	05:44 0.7 11:54 4.0 17:59 0.7	<b>4</b>	00:04 4.0 06:16 0.7 12:25 4.0 18:31 0.7	<b>5</b>	00:34 4.0 06:48 0.7 12:55 4.0 19:02 0.8
----------	--	----------	--	----------	-------------------------------------	----------	--	----------	--



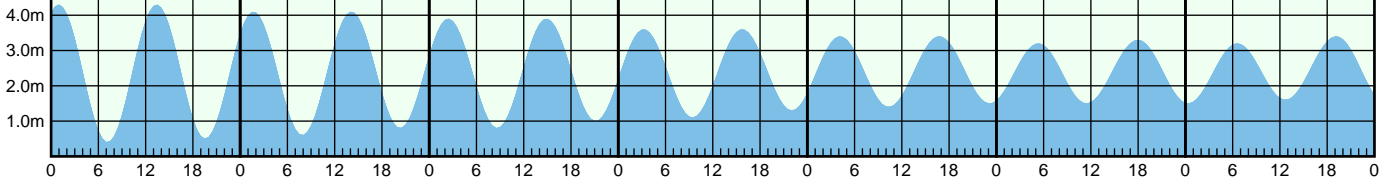
<b>6</b>	01:04 3.9 07:20 0.7 13:26 3.9 19:35 0.9	<b>7</b>	01:36 3.8 07:53 0.8 13:59 3.8 20:09 1.0	<b>8</b>	02:11 3.7 08:28 1.0 14:35 3.7 20:47 1.2	<b>9</b>	02:50 3.6 09:07 1.1 15:16 3.6 21:31 1.3	<b>10</b>	03:37 3.4 09:53 1.3 16:08 3.4 22:27 1.5	<b>11</b>	04:36 3.3 10:52 1.4 17:15 3.4 23:41 1.5	<b>12</b>	05:51 3.2 12:09 1.5 18:34 3.4
----------	--	----------	--	----------	--	----------	--	-----------	--	-----------	--	-----------	-------------------------------------



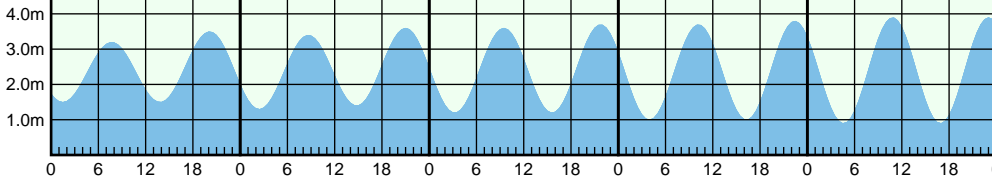
<b>13</b>	01:02 1.4 07:13 3.3 13:30 1.4 19:48 3.6	<b>14</b>	02:13 1.2 08:25 3.6 14:39 1.1 20:52 3.9	<b>15</b>	03:12 0.9 09:26 3.8 15:37 0.8 21:48 4.1	<b>16</b>	04:05 0.6 10:20 4.1 16:29 0.5 22:39 4.3	<b>17</b>	04:54 0.4 11:09 4.3 17:17 0.3 23:26 4.4	<b>18</b>	05:41 0.2 11:55 4.4 18:03 0.3	<b>19</b>	00:12 4.4 06:26 0.2 12:40 4.4 18:48 0.3
-----------	--	-----------	--	-----------	--	-----------	--	-----------	--	-----------	-------------------------------------	-----------	--



<b>20</b>	00:57 4.3 07:10 0.4 13:24 4.3 19:33 0.5	<b>21</b>	01:41 4.1 07:53 0.6 14:07 4.1 20:18 0.8	<b>22</b>	02:25 3.9 08:38 0.8 14:53 3.9 21:07 1.0	<b>23</b>	03:13 3.6 09:25 1.1 15:43 3.6 22:02 1.3	<b>24</b>	04:09 3.4 10:19 1.4 16:45 3.4 23:08 1.5	<b>25</b>	05:20 3.2 11:26 1.5 17:59 3.3	<b>26</b>	00:20 1.5 06:35 3.2 12:42 1.6 19:09 3.4
-----------	--	-----------	--	-----------	--	-----------	--	-----------	--	-----------	-------------------------------------	-----------	--



<b>27</b>	01:28 1.5 07:42 3.2 13:51 1.5 20:09 3.5	<b>28</b>	02:25 1.3 08:39 3.4 14:48 1.4 21:01 3.6	<b>29</b>	03:14 1.2 09:29 3.6 15:36 1.2 21:46 3.7	<b>30</b>	03:57 1.0 10:12 3.7 16:17 1.0 22:25 3.8	<b>31</b>	04:36 0.9 10:50 3.9 16:54 0.9 23:01 3.9
-----------	--	-----------	--	-----------	--	-----------	--	-----------	--



Blue and green triangles indicate highest and lowest tides of the month, respectively. Major moon phases are circled in black.

This tide table is plotted from LINZ csv data at [https://static.charts.linz.govt.nz/tide-tables/maj-ports/csv/Onehunga\\_2024.csv](https://static.charts.linz.govt.nz/tide-tables/maj-ports/csv/Onehunga_2024.csv)

NOTE: These tide predictions are not official tide tables as specified in Maritime Rules Part 25 Nautical Charts and Publications (pursuant to Section 36 of the Maritime Transport Act 1994).

All times are adjusted for daylight savings time.

(c) Copyright 2024, offloop.net

# TIDAL PREDICTIONS FOR ONEHUNGA

NOVEMBER 2024

SUNDAY

MONDAY

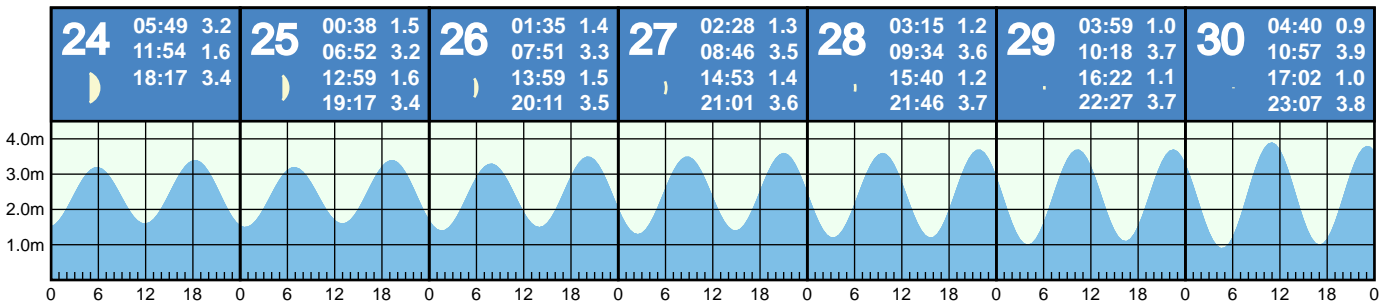
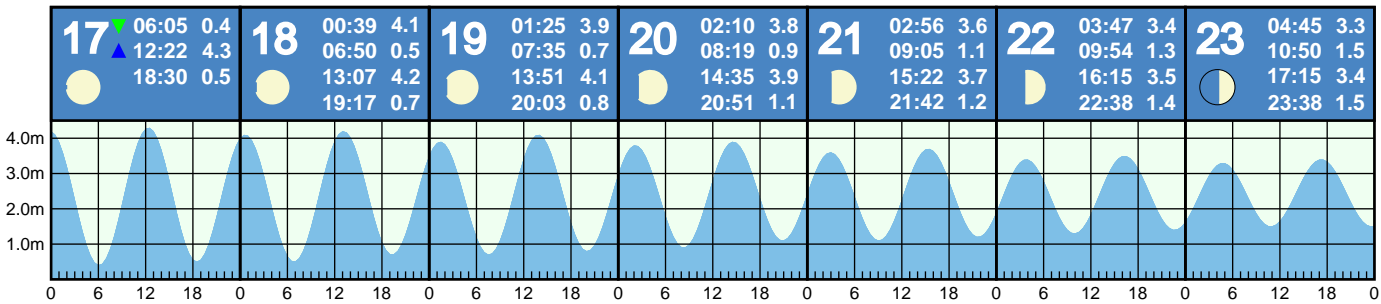
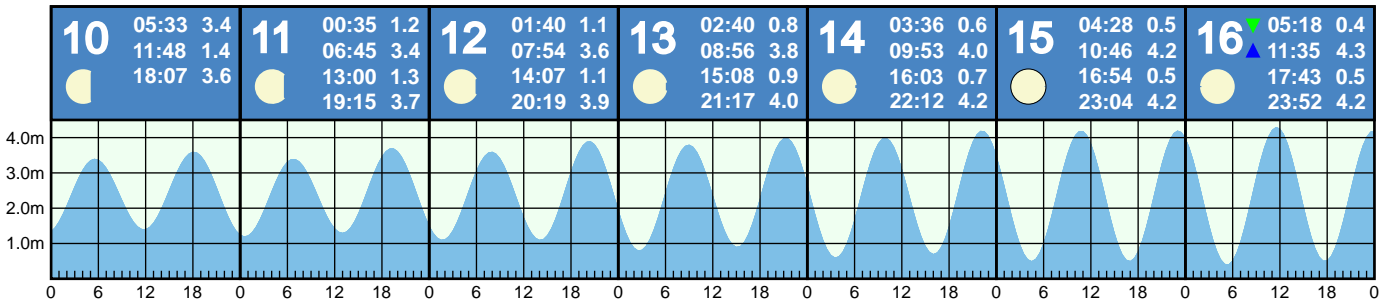
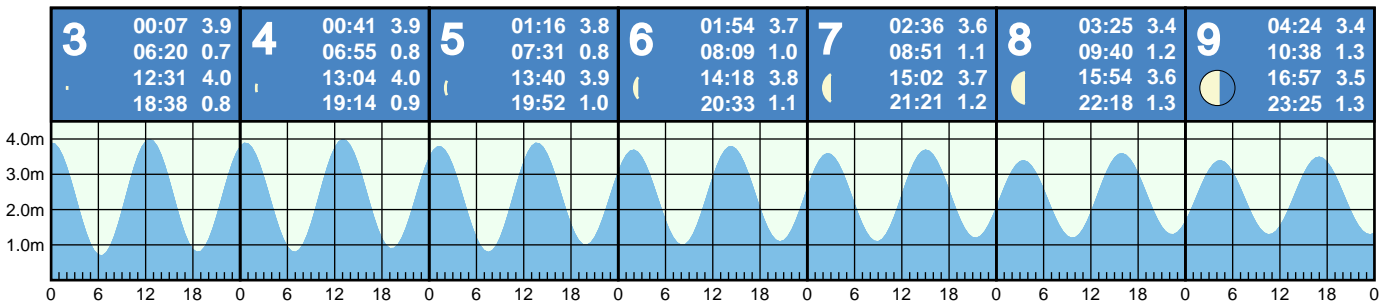
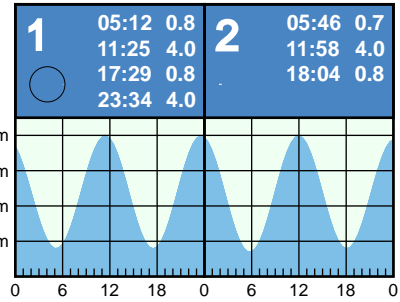
TUESDAY

WEDNESDAY

THURSDAY

FRIDAY

SATURDAY



Blue and green triangles indicate highest and lowest tides of the month, respectively. Major moon phases are circled in black.

This tide table is plotted from LINZ csv data at [https://static.charts.linz.govt.nz/tide-tables/maj-ports/csv/Onehunga\\_2024.csv](https://static.charts.linz.govt.nz/tide-tables/maj-ports/csv/Onehunga_2024.csv)

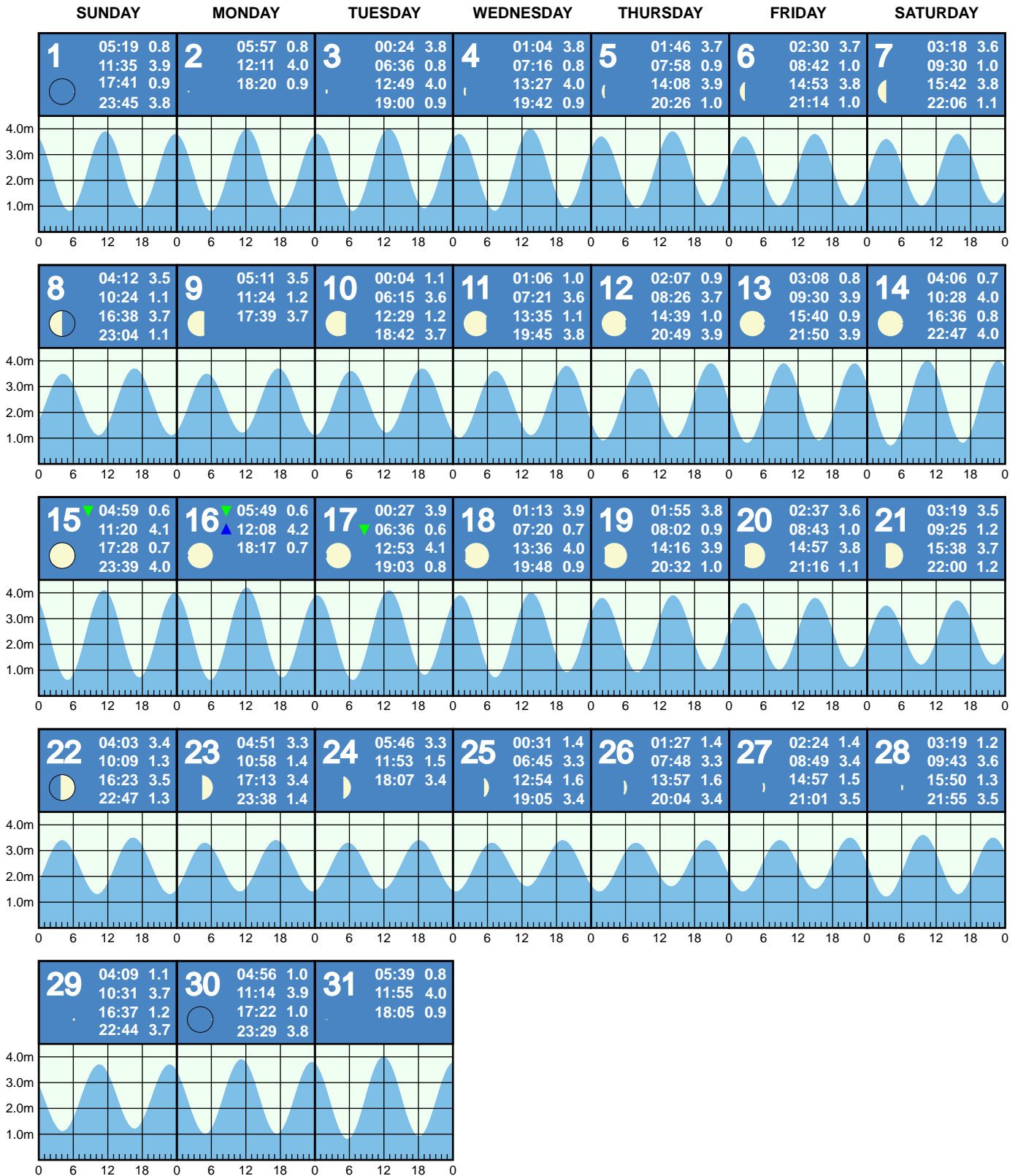
NOTE: These tide predictions are not official tide tables as specified in Maritime Rules Part 25 Nautical Charts and Publications (pursuant to Section 36 of the Maritime Transport Act 1994).

All times are adjusted for daylight savings time.

(c) Copyright 2024, offloop.net

# TIDAL PREDICTIONS FOR ONEHUNGA

## DECEMBER 2024



Blue and green triangles indicate highest and lowest tides of the month, respectively. Major moon phases are circled in black.

This tide table is plotted from LINZ csv data at [https://static.charts.linz.govt.nz/tide-tables/maj-ports/csv/Onehunga\\_2024.csv](https://static.charts.linz.govt.nz/tide-tables/maj-ports/csv/Onehunga_2024.csv)

NOTE: These tide predictions are not official tide tables as specified in Maritime Rules Part 25 Nautical Charts and Publications (pursuant to Section 36 of the Maritime Transport Act 1994).

All times are adjusted for daylight savings time.

(c) Copyright 2024, offloop.net